



PLACER, County Recorder
 RYAN RONCO
 DOC- 2019-0042077-00


CREDIT CARD

WEDNESDAY, JUN 19, 2019 03:11 PM
 MIC \$3.00 | AUT \$0.00 | SBS \$0.00
 ERD \$0.00 | SB2 \$0.00 | MAP \$5.00
 ADD \$0.00

RECORDING REQUESTED BY:

Squaw Valley Public Service District

Ttl Pd \$8.00 Rcpt # 02787500
 CLKBZLK9T2/TN/1-1



TYPE OF MAP: Community Facilities District Map

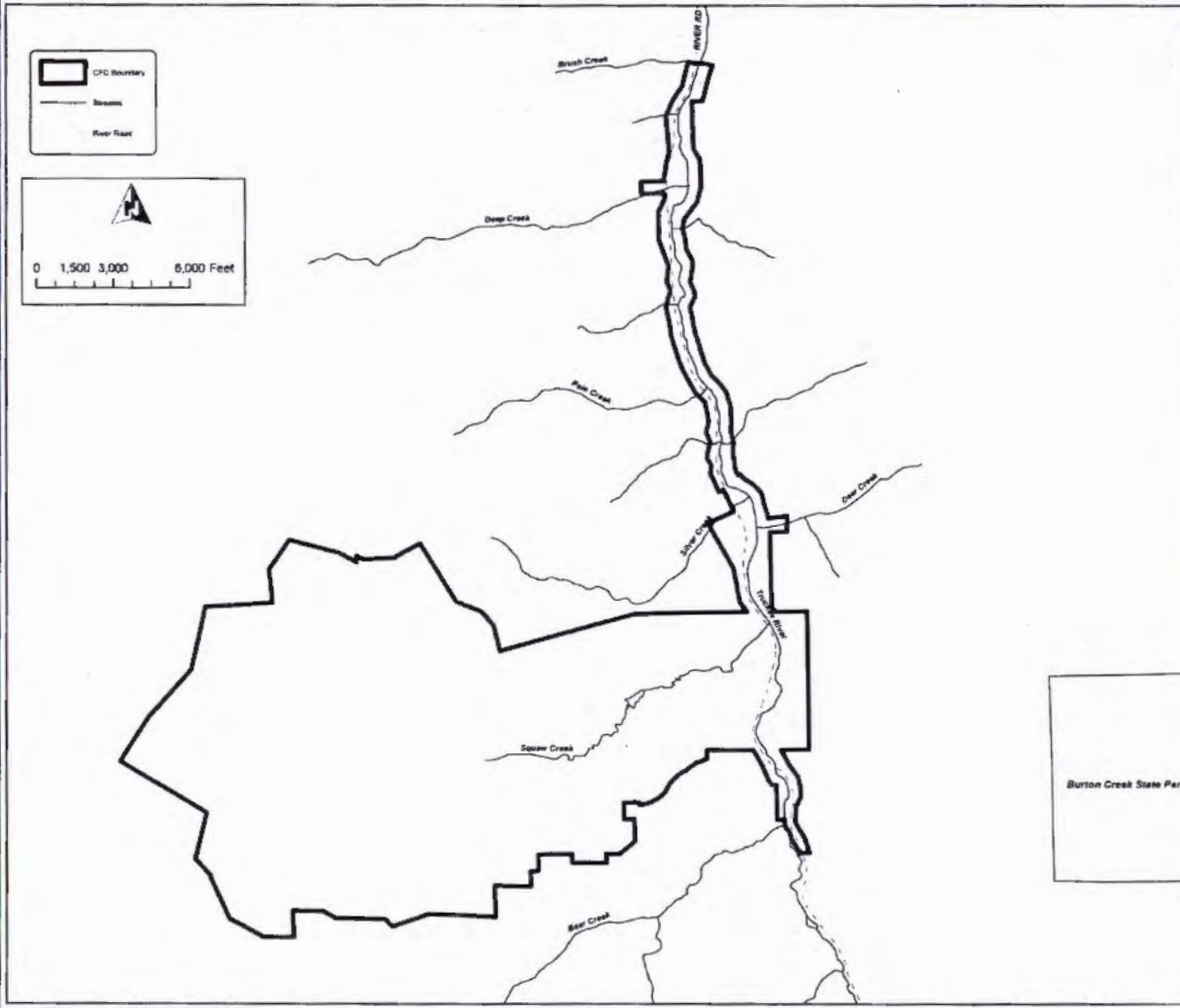
BOOK: 3 PAGE: 86

NAME: Squaw Valley Public Service District
 Community Facilities District No. 2019 - 1
 Olympic Meadow Preserve

NO. OF SHEETS: 1

**MAP OF PROPOSED BOUNDARIES
SQUAW VALLEY PUBLIC SERVICE DISTRICT
COMMUNITY FACILITIES DISTRICT NO. 2019-1
(OLYMPIC MEADOW PRESERVE)**

SQUAW VALLEY PUBLIC SERVICE DISTRICT
COUNTY OF PLACER
STATE OF CALIFORNIA



FILED IN THE OFFICE OF THE SECRETARY TO THE BOARD OF THE SQUAW VALLEY PUBLIC SERVICE DISTRICT THIS
21st DAY OF MAY, 2019

Jessica Chace
SECRETARY TO THE BOARD
SQUAW VALLEY PUBLIC SERVICE DISTRICT
PLACER COUNTY, CALIFORNIA

I HEREBY CERTIFY THAT THE WITHIN MAP SHOWING THE PROPOSED BOUNDARIES OF THE SQUAW VALLEY PUBLIC SERVICE DISTRICT COMMUNITY FACILITIES DISTRICT NO. 2019-1 (OLYMPIC MEADOW PRESERVE), SQUAW VALLEY PUBLIC SERVICE DISTRICT, COUNTY OF PLACER, STATE OF CALIFORNIA, WAS APPROVED BY THE BOARD OF DIRECTORS OF THE SQUAW VALLEY PUBLIC SERVICE DISTRICT, AT A MEETING THEREOF, HELD ON THE
21st DAY OF MAY, 2019, BY ITS RESOLUTION NO. 2019-09

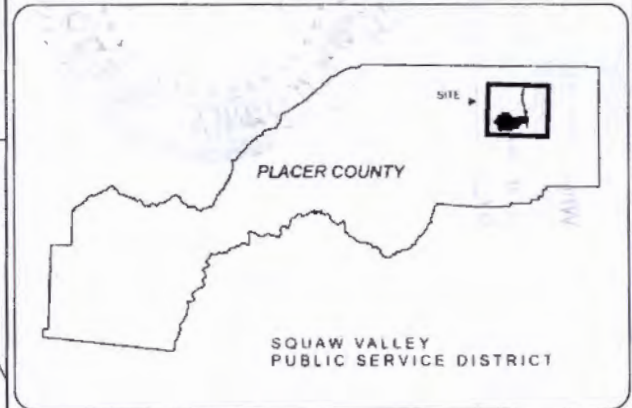
Jessica Chace
SECRETARY TO THE BOARD
SQUAW VALLEY PUBLIC SERVICE DISTRICT
PLACER COUNTY, CALIFORNIA

FILED THIS 19th DAY OF June, 2019, AT THE HOUR OF 3:11 O'CLOCK P.M. IN BOOK 3 OF MAPS OF ASSESSMENT AND COMMUNITY FACILITIES DISTRICTS AT PAGE 86 IN THE OFFICE OF THE COUNTY RECORDER OF THE COUNTY OF PLACER, STATE OF CALIFORNIA

Ryan Ronco Document No. 2019-0042077
COUNTY RECORDER
COUNTY OF PLACER, CALIFORNIA Fee: \$8.00
JL, Deputy

FOR PARTICULARS OF THE LINES AND DIMENSIONS OF ASSESSOR PARCELS, REFERENCE IS MADE TO THE MAPS OF THE ASSESSOR, COUNTY OF PLACER, STATE OF CALIFORNIA.

Burton Creek State Park



Source: Placer County GIS
Geographic Coordinate Reference: GCS North American 1983
Projection: NAD 1983 StatePlane California II FIPS 0402 Feet

